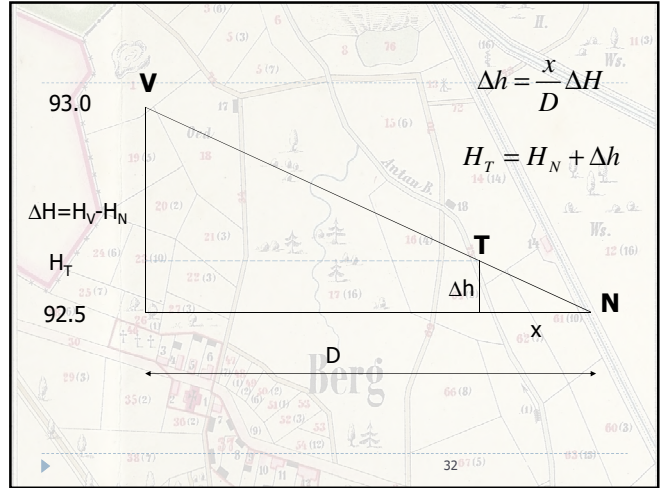

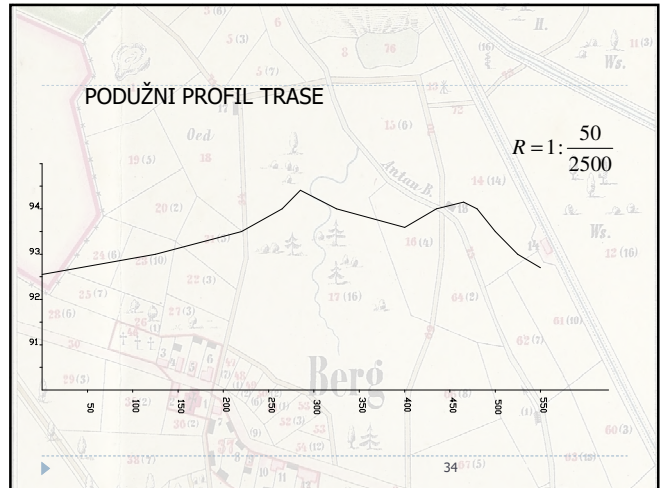
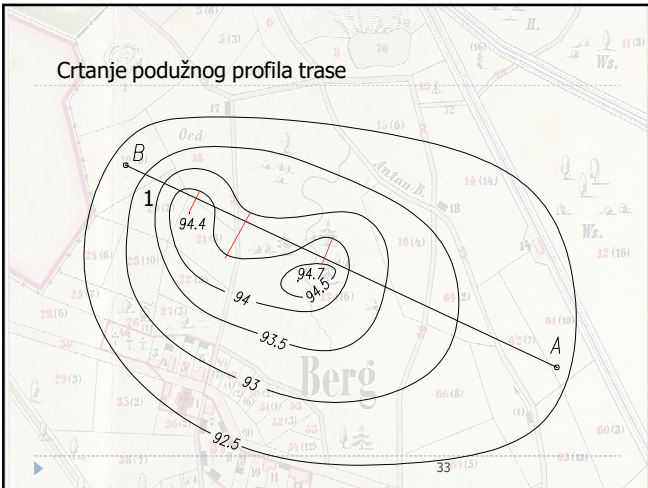


Određivanje nadmorske visine tačke



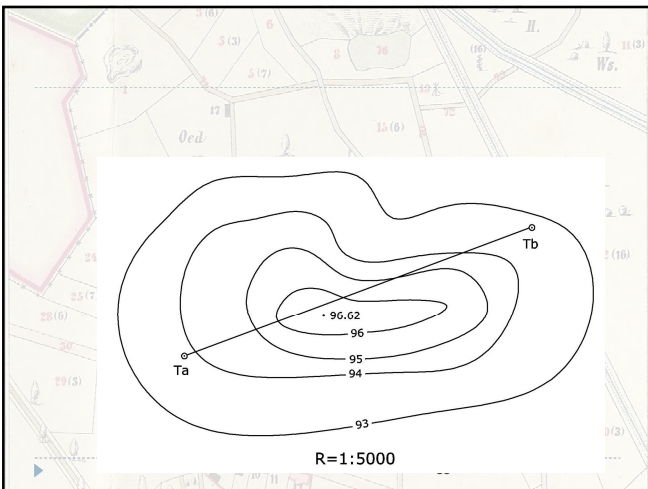
Crtanje podužnog profila trase



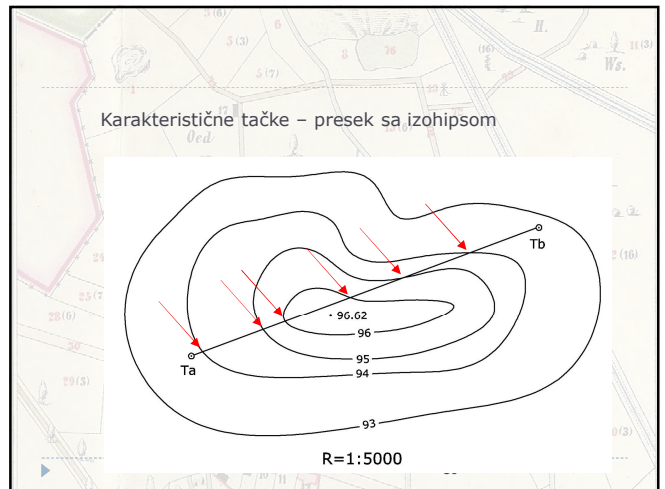
PODUŽNI PROFIL TRASE

$R = 1: \frac{50}{2500}$

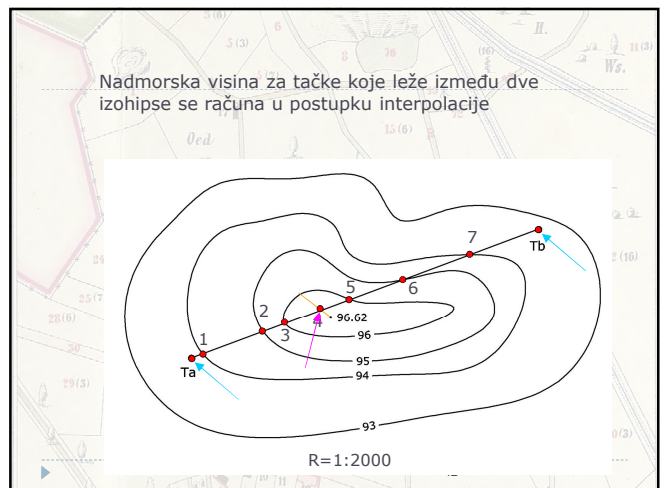
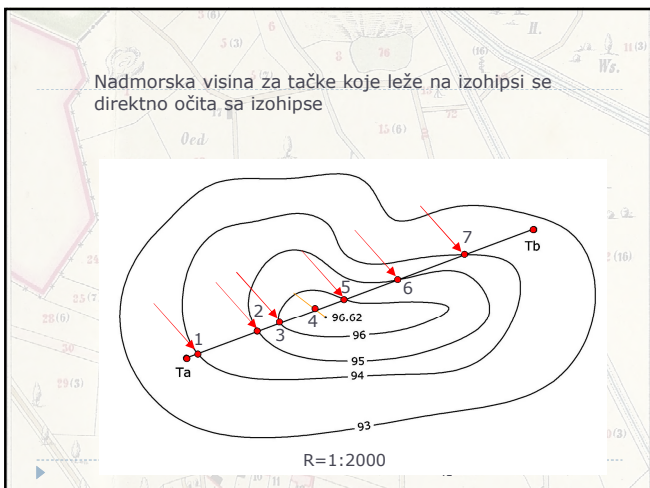
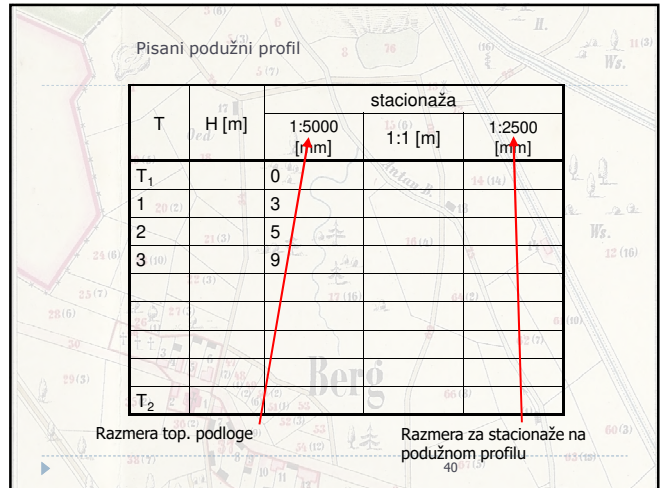
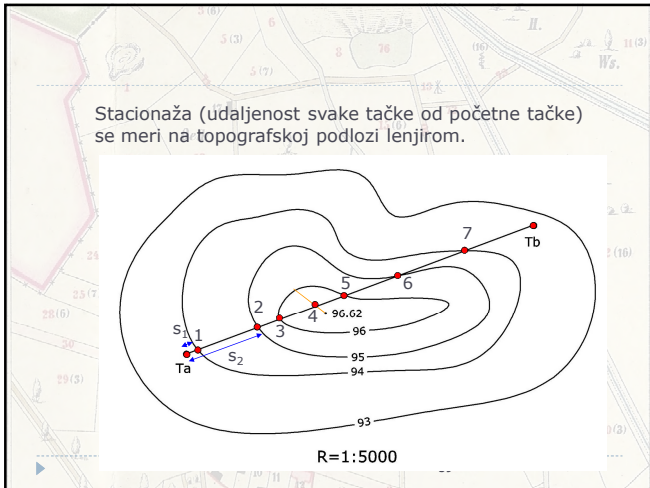
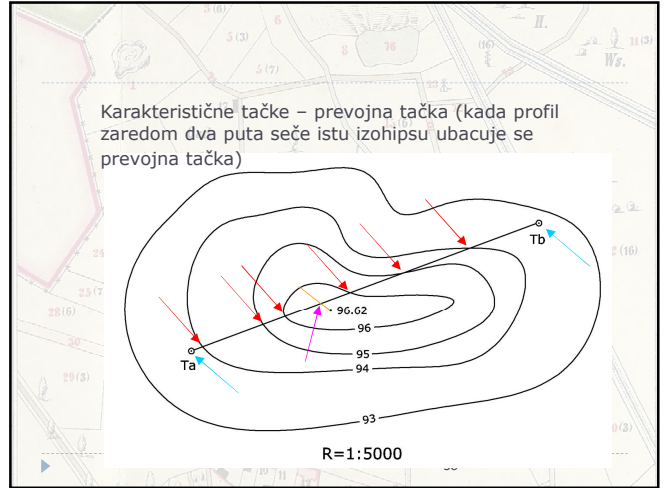
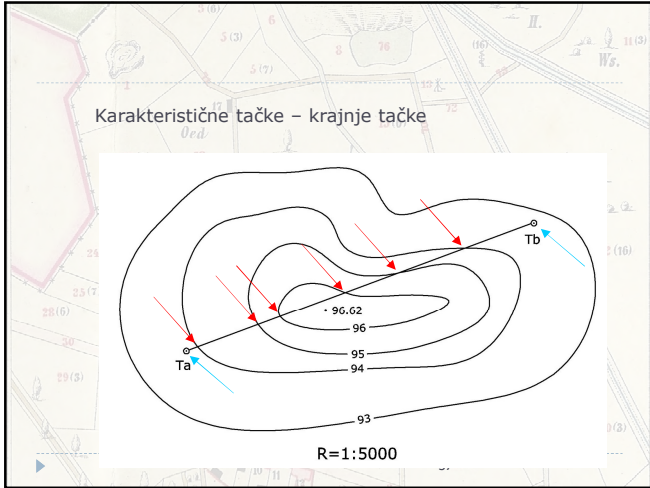
R=1:5000

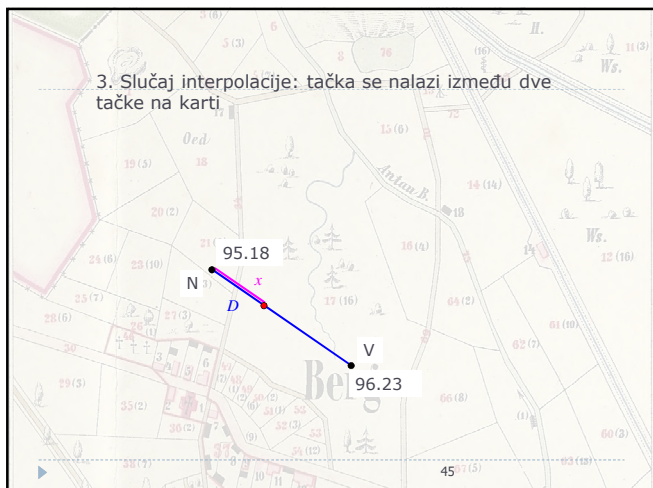
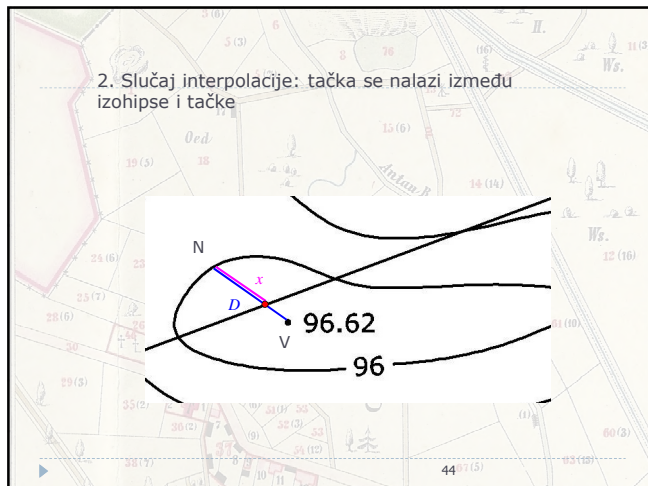
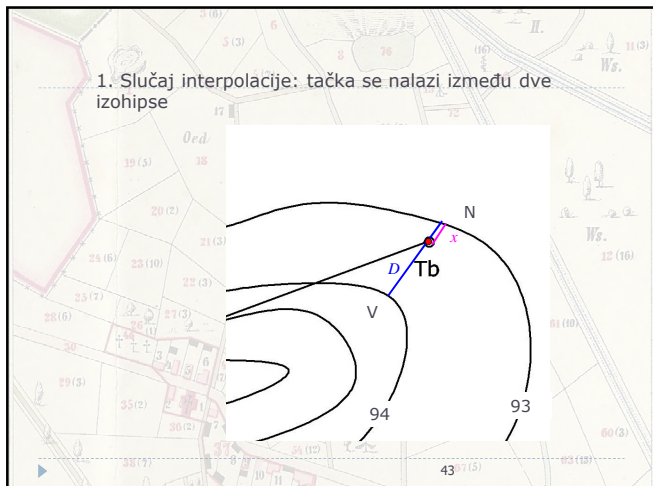


Karakteristične tačke - presek sa izohipsom



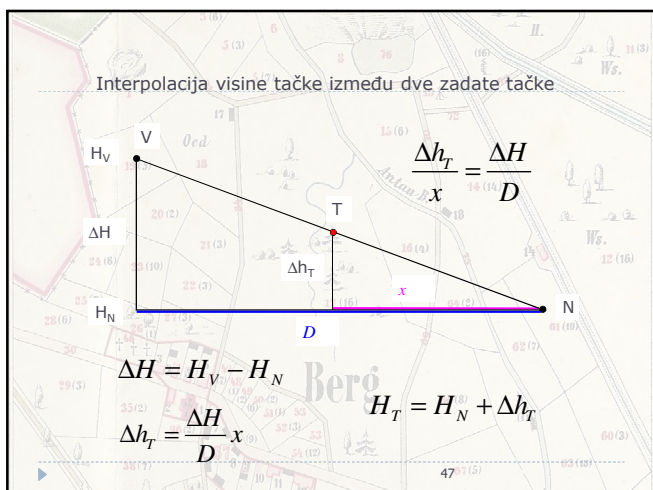
R=1:5000





Bez obzira na slučaj interpolacije, potrebno je odrediti:

- H_V – Visinu više tačke/izohipse (čita se sa karte)
- H_N – Visinu niže tačke/izohipse (čita se sa karte)
- D – Rastojanje između izohipsi/tačkaka ili izohipse i tačke (meri se na karti)
- x – rastojanje od niže izohipse/tačke do tačke za koju se vrši interpolacija (meri se na karti)



Pisani podužni profil

T	H [m]	stacionaža		
		1:5000 [mm]	1:1 [m]	1:2500 [mm]
T ₁	93.8	0	0	0
1	94	3	15	6
2	95	5	25	10
3	96	9	45	18
T ₂				

